

FAIRHAVEN PUBLIC SCHOOLS

2016-2017 BUS ROUTES

Also available on the website at: www.fairhavenps.org

F-1 HIGH SCHOOL/MIDDLE SCHOOL

TIME: STOP:

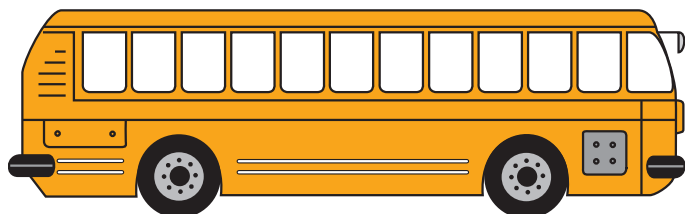
6:58.....Misty Bay and Balsam Street
 6:59.....Fisherman Road and Cottonwood St
 7:02.....Cottonwood St and Causeway Road
 7:06.....514 Sconticut Neck Road
 7:09.....Grandview Ave. and Sconticut Nk Rd
 7:12.....Sconticut Neck Rd. and Capeview St
 7:14.....Wigwam Beach Rd & Sconticut Nk Rd
 7:16.....Wayne Street and Sconticut Neck Rd
 7:18.....Day Street and Sconticut Neck Road
 7:20.....Timothy Street and Sconticut Neck Rd

F-2 HIGH SCHOOL/MIDDLE SCHOOL

7:00.....New Boston Road & Alexander Lane
 7:02.....New Boston Rd & Charity Stevens Ln
 7:06.....New Boston Road and Bridge Street
 7:10.....Mill Road and Shady Drive
 7:12.....Mill Road and Hidden Drive
 7:13.....Mill Road and Bridge Street
 7:15.....Mill Road and Meadow Street
 7:18.....Mill Road and Eddy Street

F-3 HIGH SCHOOL/MIDDLE SCHOOL

6:55.....Hathaway St and Sconticut Neck Rd
 6:58.....Sconticut Neck Road and Bonney St
 7:02.....Sconticut Neck Road and Smith St
 7:05.....Sconticut Neck Rd & Sunset Beach Rd
 7:08.....Sconticut Neck Road & Briarcliffe Rd
 7:10.....Sconticut Nk Rd & Winsegansett Ave
 7:11.....Sconticut Neck Road & Nobska Ave
 7:14.....Sconticut Neck Rd & Goulart Mem Dr
 7:19.....Boston Hill Road and Rosanne Drive
 7:22.....Staffon Road and Long Road



F-4 HIGH SCHOOL/ MIDDLE SCHOOL

7:05.....Gellete Road
and Judson
Drive
 7:08.....Shaw Road and
Stoney Cove Terrace
 7:10.....Shaw Road and Forestview Drive
 7:12.....Route 6 and Shaw Road
 7:13.....Route 6 and Sylvia Street
 7:14.....Route 6 and Jeannette Street
 7:16.....Route 6 and Nasketucket Way
 7:18.....Route 6 and Ocean Meadows



F-5 HIGH SCHOOL/ MIDDLE SCHOOL

7:10.....Alden Road and Tootle Lane
 7:12.....Alden Road and Deerfield Lane
 7:14.....Alden Road and Faith Avenue
 7:16.....Alden Road and Oliver Street
 7:17.....Oliver Street and Oliver Street
 7:20.....Alden Road and Sharon Street

F-6 HIGH SCHOOL/ MIDDLE SCHOOL

7:11.....Huttleston Avenue and Arsene Street
 7:14.....Weeden Road and Babbit Street
 7:15.....Weeden Road and Mark Drive
 7:17.....Babbit Street and Studley Street
 7:19.....Hill Street and Brook Drive
 7:22.....Route 6 and Gellete Road

F-7 HIGH SCHOOL/ MIDDLE SCHOOL

7:15.....Narragansett Blvd & Elmwood Ave
 7:20.....Sconticut Neck Road and Jameson St
 7:22.....Sconticut Neck Road & Manhattan Ave

Cont'd next page

FAIRHAVEN PUBLIC SCHOOLS

2016-2017 BUS ROUTES

F-1 WOOD SCHOOL

8:10.....Fisherman Road and Cottonwood St
 8:12.....Cottonwood St & Goulart Mem Drive
 8:14.....Ocean Avenue and Sconticut Neck Rd
 8:16.....Capeview Street & Sconticut Neck Rd
 8:18.....Wigwam Beach Rd & Sconticut Nk Rd
 8:22.....Delmont Street & Sconticut Neck Rd
 8:24.....Day Street and Sconticut Neck Road

F-3 WOOD SCHOOL

8:08.....Boston Hill Road and Roseanne Drive
 8:10.....Alden Road and Long Road
 8:13.....Shirley Street and Lincoln Drive
 8:14.....Hathaway Street & Sconticut Neck Rd
 8:16.....Bonney Street and Sconticut Neck Rd
 8:18.....Sconticut Neck Road and Smith St
 8:19.....Sconticut Neck Road and Briarcliff Rd
 8:20.....Sconticut Neck Rd & Sunset Beach Rd
 8:22.....Sconticut Nk Rd & Winsegansett Ave
 8:24.....Sconticut Neck Road & Starboard Dr
 8:26.....Sconticut Neck Road and Island View

F-6 WOOD SCHOOL

8:06.....Adams Street and School Street
 8:08.....Adams Street and Hemlock Street
 8:11.....Century Drive and Kacy Lane
 8:13.....Main Street and Hedge Street
 8:14.....Main Street and Taber Street
 8:16.....Bridge Street and Park Avenue
 8:17.....Bridge Street and Mulberry Street
 8:18.....Bridge Street and Homestead Avenue
 8:19.....Bridge Street and Rogers Street
 8:20.....Bridge Street and Roy Street

F-7 WOOD SCHOOL

8:18.....Linden Avenue
 and Francis St
 8:20.....Linden Avenue
 and Castle Ave
 8:23.....North Street and
 Castle Avenue

F-8 WOOD SCHOOL

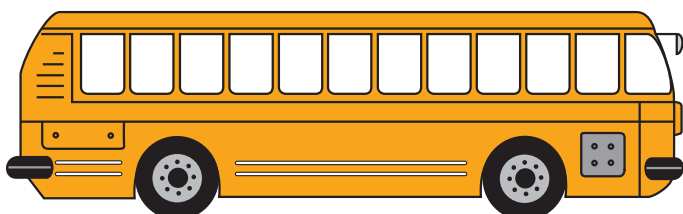
8:15.....South Street and Rogers School
 8:20.....Green Street and Cedar Street
 8:22.....Green Street and Farmfield Street
 8:25.....Farmfield Street and Pleasant Street

F-9 WOOD SCHOOL

8:11.....Washington Street and Elizabeth St
 8:12.....Washington Street and Bryant Lane
 8:13.....Washington Street and McGann Terr
 8:14.....Washington Street and Adams Street
 8:15.....Washington Street and Chestnut St
 8:18.....Main Street and Spring Street
 8:20.....Spring Street and Terry Street
 8:22.....Spring Street and Rochambeau Street

F-2 EAST FAIRHAVEN SCHOOL

7:55.....Naragansett Street and Elmwood
 Avenue
 7:57.....Huttleston Avenue and Arsene Street
 8:00.....Route 6 and Grinnel Street
 8:02.....Route 6 and Bates Street
 8:06.....Mill Road and Eddy Street
 8:08.....Mill Road and Meadow Lane
 8:10.....Mill Road and Bridge Street
 8:12.....Mill Road and Shady Drive
 8:14.....Mill Road and Antone Drive
 8:16.....Mill Road and Hidden Drive
 8:19.....Bridge Street and New Boston Road
 8:22.....New Boston Road and Charity
 Stevens Lane
 8:24.....New Boston Road



FAIRHAVEN PUBLIC SCHOOLS

2016-2017 BUS ROUTES

F-4: EAST FAIRHAVEN

SCHOOL

- 7:46.....Gellette Road and Judson Drive
- 7:48.....Shaw Road and Berkley Drive
- 7:50.....Shaw Road and Stoney Cove Terrace
- 7:52.....Shaw Road and Fruit Street
- 7:56.....Shaw Road and Forestview Drive
- 8:00.....Shaw Road and Route 6
- 8:06.....Route 6 and Perry Street
- 8:09.....Route 6 and Jeannette Street
- 8:12.....Route 6 and Akin Street
- 8:16.....Route 6 and Ocean Meadows
- 8:19.....Weeden Road and Dartmouth Street
- 8:22.....Shawmut Street and Weeden Place
- 8:24.....Shawmut Street and Mark Drive
- 8:25.....Mark Drive and Weeden Road


F-5: EAST FAIRHAVEN

SCHOOL

- 7:56.....Alden Road and Nicholas Street
- 7:59.....Alden Road and Jesse Street
- 8:02.....Alden Road and Deerfield Lane
- 8:06.....Harding Road and Saratoga Street
- 8:09.....Harding Road and Sycamore Street
- 8:12.....Sycamore Street and Magnolia Avenue
- 8:15.....Sycamore Street and Winsor Street
- 8:19.....Howland Road and Oak Street
- 8:22.....Howland Road and Garrison Street

F-5 B

- 8:30.....Huttleston Avenue and Weeden Road
- 8:32.....Babbitt Street and Studley Street
- 8:33.....Hill Street and Brook Drive



F-10

- 8:16.....Main Street and Alpine Avenue
- 8:17.....Main Street and Deane Street
- 8:19.....Main Street and Wilding Street
- 8:21.....Brown Street and Houle Street
- 8:23.....Howland Road and Hopkins Street

F-11

- 8:16.....Alden Road and Glenhaven Avenue
- 8:19.....Oliver Street and Mina
- 8:21.....Oliver Street and Oliver Street
- 8:22.....Oliver Street and Rivard Street
- 8:25.....Alden Road and Manuel Street

*****STUDENTS SHOULD BE AT STOPS FIVE MINUTES PRIOR TO THE SCHEDULED TIMES AND REMAIN AT THE STOP AT LEAST FIVE MINUTES AFTER THE SCHEDULED PICK UP TIME.**

